

Phoenix Park Visitor Centre Permanent Orienteering Course



MAGNETIC NORTH 2014

Scale 1:5000
Contours: 2.5 m

0 50 100 150 200 m

1 centimetre on map
represents 50 metres
on ground







Legend/key



- open land
- open land with scattered trees
- rough open land
- rough open scattered trees
- forest: run
- vegetation impenetrable
- undergrowth; difficult to run
- distinct vegetation change
- maze with low hedge
- cultivated land
- paved area
- soft area
- area out of bounds
- settlement
- building
- covered area
- ruin
- major road
- minor road
- footpath
- small path
- less distinct path
- high fence
- low fence; gate
- wall
- high wall
- retaining wall
- manmade object
- contour
- form line with slope
- small earth bank
- gully - large, small
- small depression
- knoll large
- ditch
- hedge
- large tree
- small tree
- bush/shrub
- rootstock

Please Note:
Orienteering to Commence weather permitting.
Appropriate Footwear & Clothing to be worn at all times.

GPS Survey and cartography by Pat Flanagan 2014. Based on Three Rock Orienteering Club Map. Ordnance Survey Permit 5958. Copyright Three Rock orienteering and OPW. Possession of this does not imply right of access for orienteering or any other purpose

Course A		1.1 km
Start		Castle
1	A_R	Path junction
2	C_R	Ruin corner
3	F_H	Fence corner
4	L_K	Gate
5	M_Y	Vegetation change
6	Z_O	Wall corner
7	G_A	Vegetation corner
8	R_K	Vegetation change
9	M_R	Fence bend
10	N_T	Path junction
Finish		Castle

Course B		1.7 km
Start		Castle
10	N_T	Path junction
11	X_R	Fence end
12	F_R	Fence corner
13	L_N	Vegetation change
14	M_B	Fence
15	T_O	Vegetation change
16	G_A	Hedge bend
17	R_N	Knoll, South side
7	G_A	Vegetation corner
5	M_Y	Vegetation change
2	C_R	Ruin Corner
1	A_R	Path junction
Finish		Castle

Course C		2.3 km
Start		Castle
18	A_A	Fence
19	C_K	Vegetation Change
20	U_C	Vegetation Change
21	K_L	Tree, small
22	A_E	Tree, small
16	G_A	Hedge bend
12	F_R	Fence corner
17	R_N	Knoll, South side
10	N_T	Path junction
1	A_R	Path junction
Finish		Castle

A

1	2	3	4	5
6	7	8	9	10

B

10	11	12	13	14	15
16	17	7	5	2	1

C

18	19	20	21	22
16	12	17	10	1



www.phoenixpark.ie

Office Tel: 01/6770095

Ranger Mob: 087/2289688

Ranger Mob: 087/2289698

