








TRAVEL OPTIONS AND SERVICES FOR:

WMOF CLOSING MASS PHOENIX PARK SUNDAY 26 AUGUST

PUBLIC TRANSPORT OPTIONS

-  Dublin Bus Hub
-  Bus Éireann Bus Station
-  Coach Parks
-  Rail Station
-  Luas Red Line
(No service running between Blackhorse and Smithfield)
-  Luas Green Line
-  Controlled Access Area

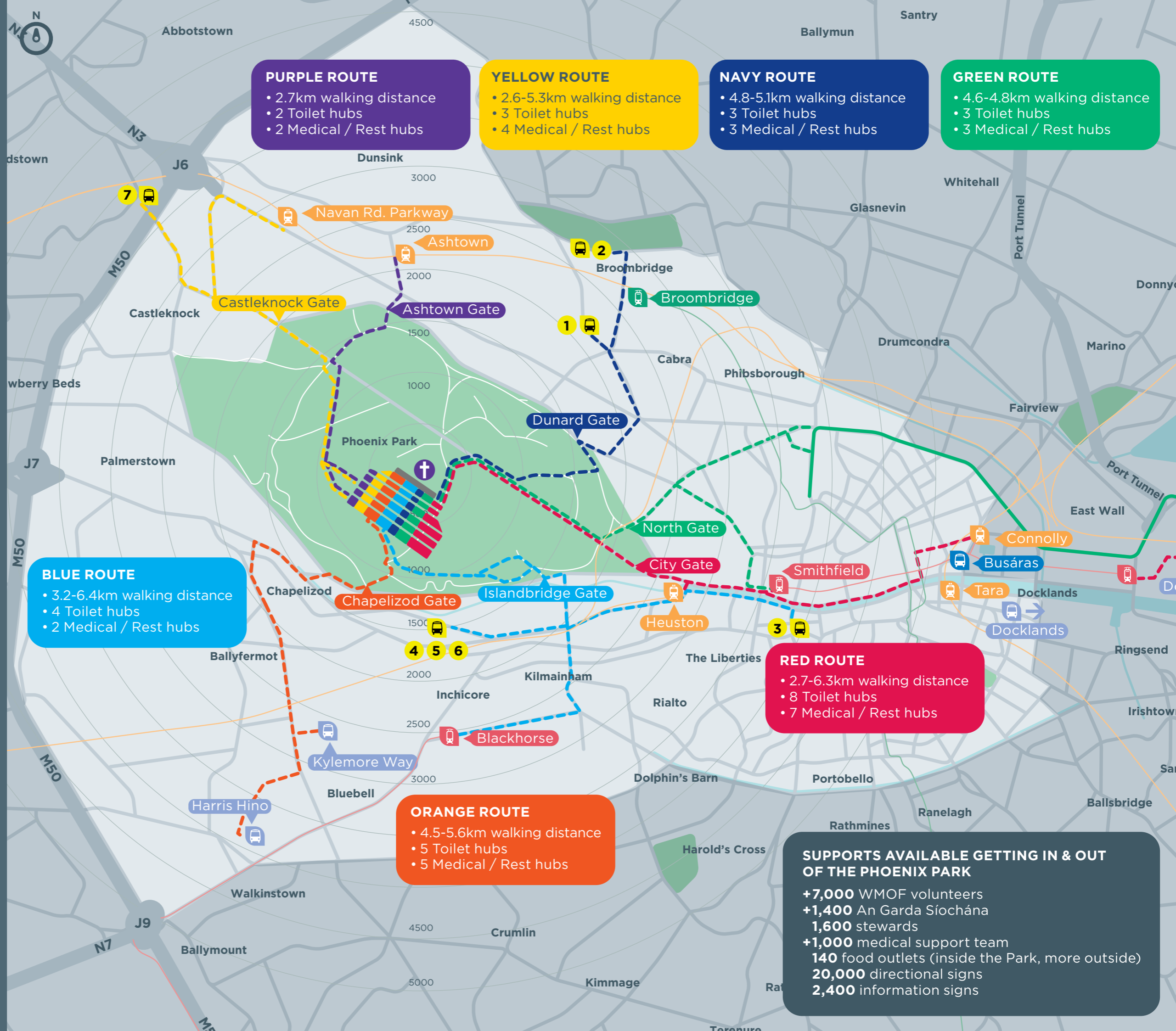
WALKING ROUTES

-  Green Route
-  Navy Route
-  Purple Route
-  Yellow Route
-  Blue Route
-  Orange Route
-  Red Route

For more information:
www.worldmeeting2018.ie
www.gov.ie/popeinireland
www.garda.ie
www.transportforireland.ie



Riailtas na hÉireann
 Government of Ireland



PURPLE ROUTE

- 2.7km walking distance
- 2 Toilet hubs
- 2 Medical / Rest hubs

YELLOW ROUTE

- 2.6-5.3km walking distance
- 3 Toilet hubs
- 4 Medical / Rest hubs

NAVY ROUTE

- 4.8-5.1km walking distance
- 3 Toilet hubs
- 3 Medical / Rest hubs

GREEN ROUTE

- 4.6-4.8km walking distance
- 3 Toilet hubs
- 3 Medical / Rest hubs

BLUE ROUTE

- 3.2-6.4km walking distance
- 4 Toilet hubs
- 2 Medical / Rest hubs

ORANGE ROUTE

- 4.5-5.6km walking distance
- 5 Toilet hubs
- 5 Medical / Rest hubs

RED ROUTE

- 2.7-6.3km walking distance
- 8 Toilet hubs
- 7 Medical / Rest hubs

SUPPORTS AVAILABLE GETTING IN & OUT OF THE PHOENIX PARK

- +7,000** WMOF volunteers
- +1,400** An Garda Síochána
- 1,600** stewards
- +1,000** medical support team
- 140** food outlets (inside the Park, more outside)
- 20,000** directional signs
- 2,400** information signs